



*Road Running Technical Council*  
*USA Track & Field*  
***Measurement Certificate***



Name of the course \_\_\_\_\_ Distance \_\_\_\_\_

Location (state) \_\_\_\_\_ (city) \_\_\_\_\_

Type of course: road race calibration track Configuration: \_\_\_\_\_

Type of surface: paved \_\_\_\_\_ % dirt \_\_\_\_\_ % gravel \_\_\_\_\_ % grass \_\_\_\_\_ % track \_\_\_\_\_ %

Elevation above sea level) Start \_\_\_\_\_ Finish \_\_\_\_\_ Highest \_\_\_\_\_ Lowest \_\_\_\_\_

Straight line distance between start & finish \_\_\_\_\_ Drop \_\_\_\_\_ m/km Separation \_\_\_\_\_ %

Measured by (name, address, phone & e-mail) \_\_\_\_\_

Race contact (name, address & phone) \_\_\_\_\_

Measuring Methods: bicycle steel tape electronic distance meter

Number of measurements of entire course: \_\_\_\_\_ Date(s) when course measured: \_\_\_\_\_

Race date: \_\_\_\_\_ Course paperwork submission date: \_\_\_\_\_

Replaces: \_\_\_\_\_ (if applicable) Certification code: \_\_\_\_\_

Notice to Race Director  
Use this Certification Code in *all* public  
announcements relating to your race.

***Be It Officially Noted That***

Based on examination of data provided by the above named measurer, the course described above and in the map attached is hereby certified as reasonably accurate in measurement according to the standards adopted by the Road Running Technical Council. If *any* changes are made to the course, this certification becomes void, and the course must then be recertified.

**Validation of Course** — In the event a National Open Record is set on this course, or at the discretion of USA Track & Field, a validation remeasurement may be required to be performed by a member of the Road Running Technical Council. If such a remeasurement shows the course to be short, then all pending records will be rejected and the course certification will be cancelled.

***This certification expires on December 31 in the year***

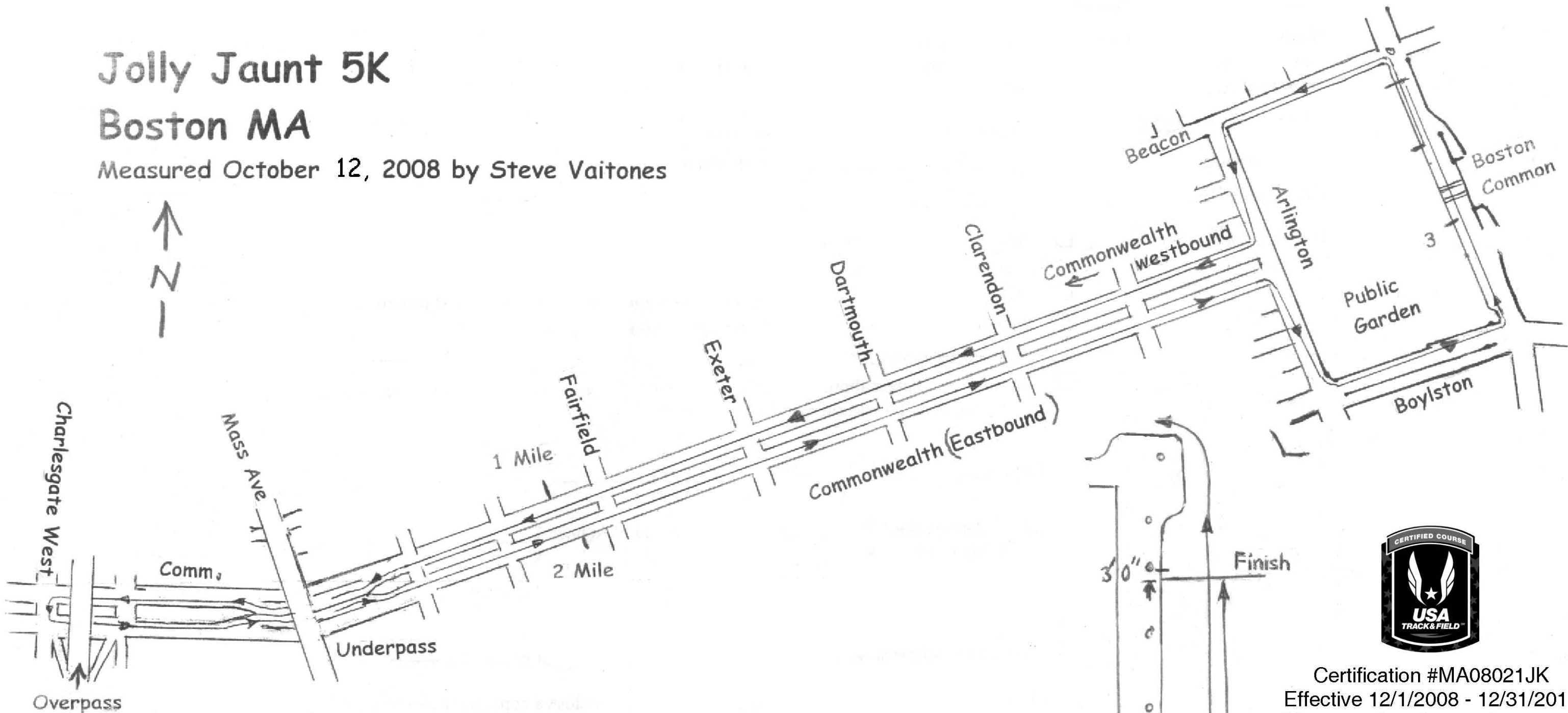
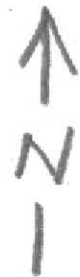
***AS NATIONALLY CERTIFIED BY:***

\_\_\_\_\_  
Date: \_\_\_\_\_

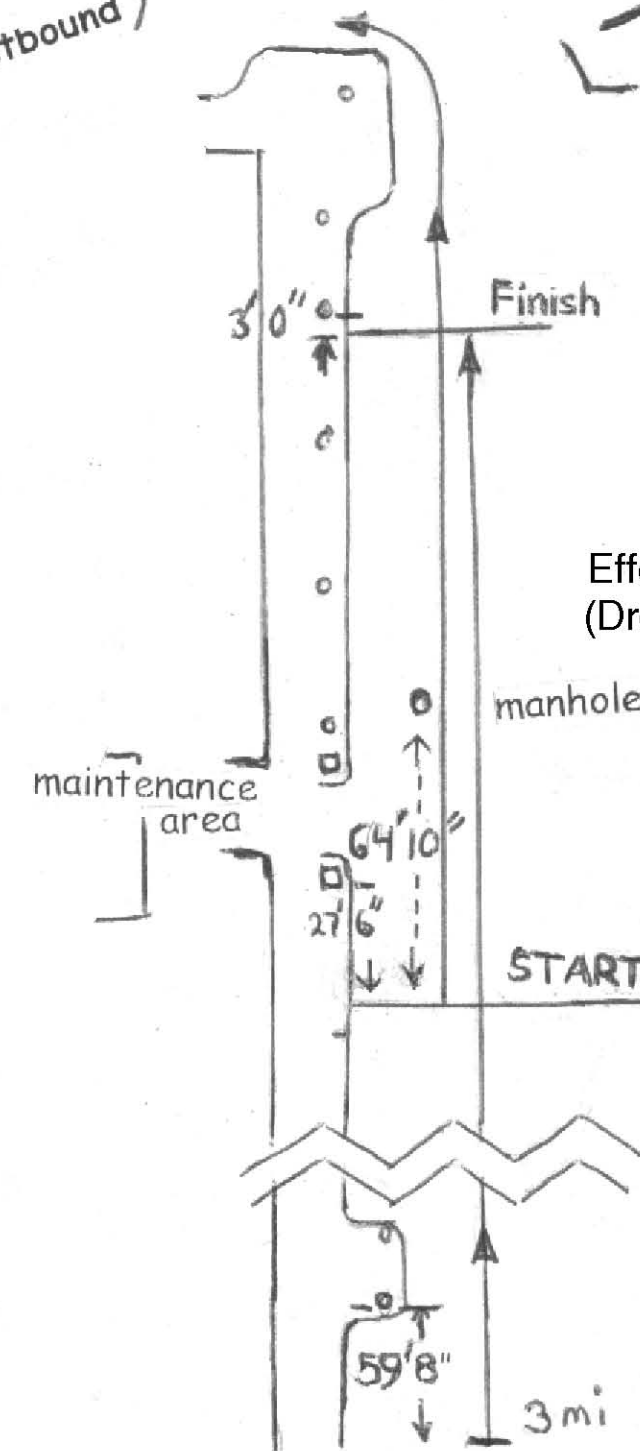
# Jolly Jaunt 5K

## Boston MA

Measured October 12, 2008 by Steve Vaitones



**START** Charles St, between Garden/Common crosswalk and Beacon  
 64'10" south of (before) manhole cover beyond entrance to maintenance area on left  
 North on Charles, Left on Beacon, Left on Arlington  
 Right on Commonwealth westbound  
**1 Mile** - In front of 263 Commonwealth, 9'2" past lamp pole  
 Under Mass Ave Left on Charlesgate West  
 Left on Commonwealth Eastbound, go under Mass Ave  
**2 Mile** Before Fairfield, 250 Commonwealth,  
 1' before middle of bay window west of entrance  
 Right on Arlington. Left on Boylston (divided section on Common side)  
 Left on Charles  
**3 Mile** - 59'8" before lamp on S corner where curb extends out at crosswalk  
**Finish** - 3'0" before third lamp pole from corner of Charles St  
 (Same as Tufts 10K finish)



Certification #MA08021JK  
 Effective 12/1/2008 - 12/31/2018  
 (Drop 0 m/km, Separation: 1.6%)