

# Brookline 5K Road Race, Brookline MA

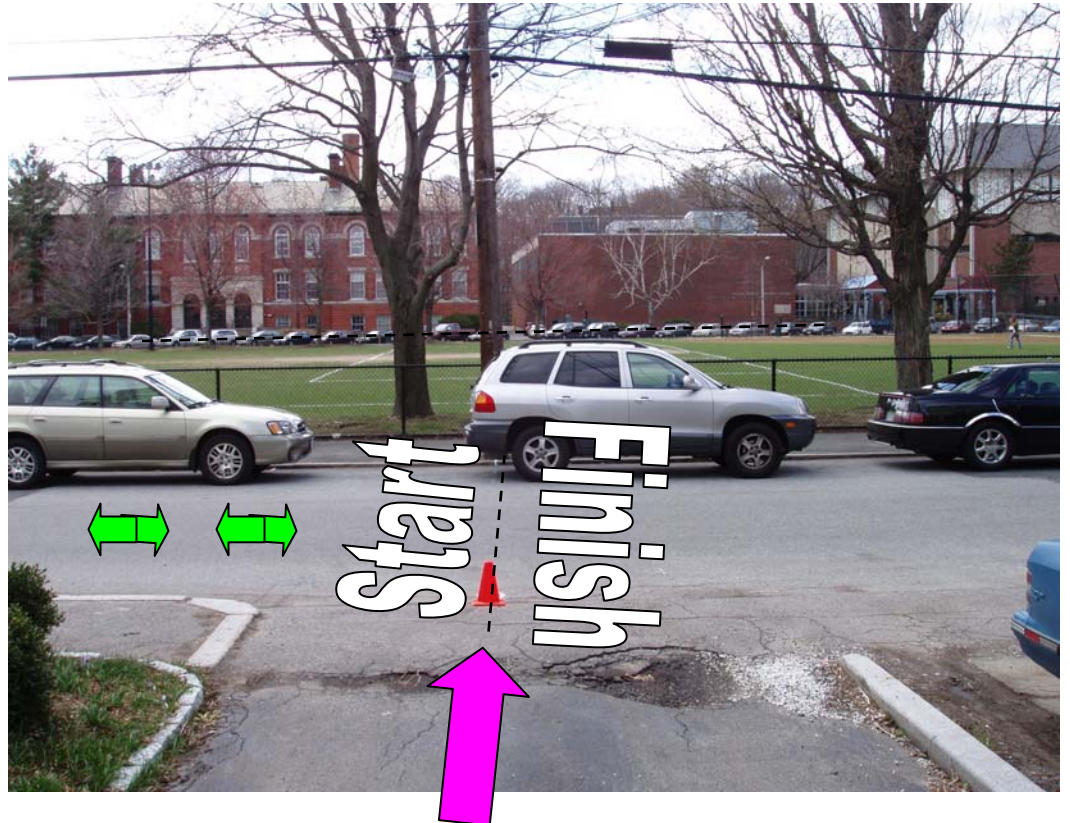
Detail of Start, Finish & Splits



USATF Certification MA06004JK  
(Expires 31 Dec 2016)  
Measured 6 April 2006 by Justin  
Kuo <jkuo@usatfne.org>

# Start/Finish

Start and Finish is the same point. On Davis Street;  
between #195 and #201 Davis. Directly opposite U.P #  
45/21.



# Start/Finish

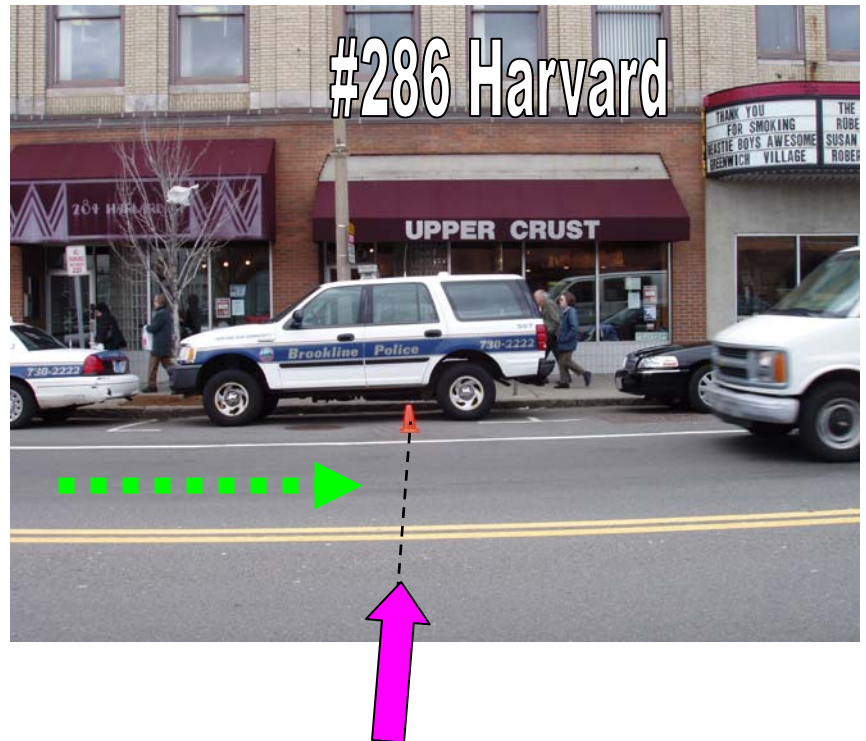
On Davis Street; PK nail is 16.63' from driveway curbstone at #201 Davis; 5.8' from driveway curbstone at #195 Davis; 35.94 feet from sewer cover (in front of #195 Davis);



# Mile 1

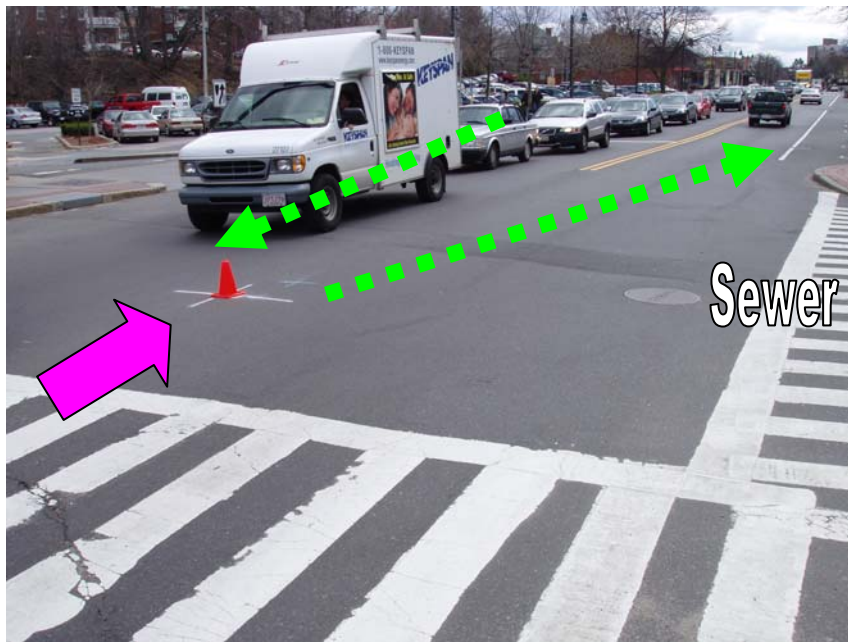


On Harvard St; just past Green St; by #286 Harvard; approx. 2.8' past L.P.; opposite Citizen's Bank and McDonald's



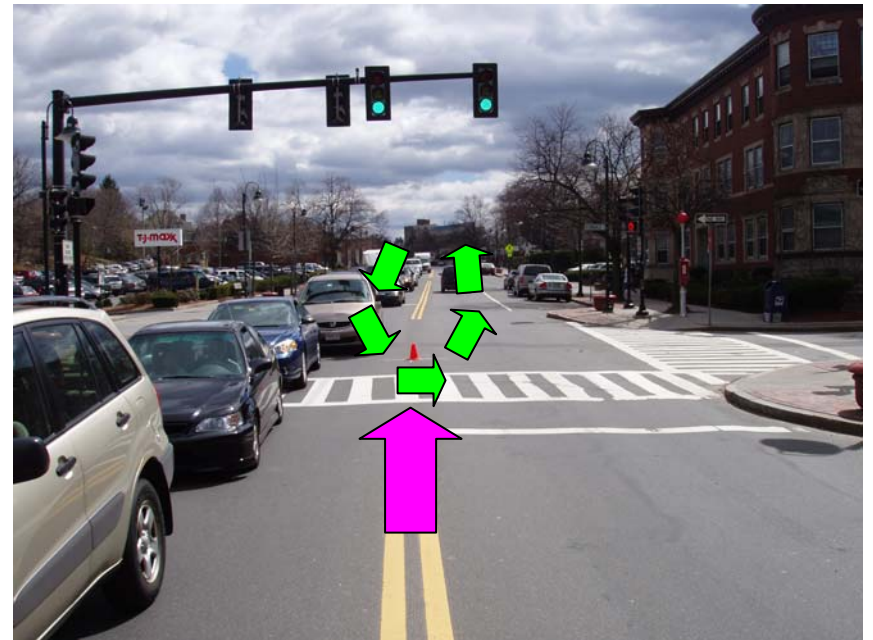
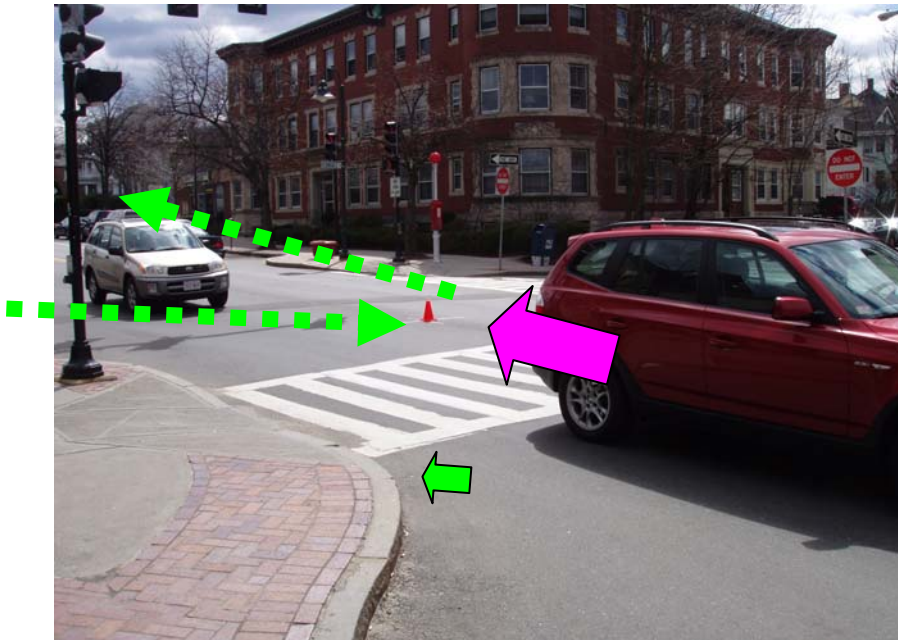
# Turnaround

PK nail is located 28.35' before walk light at Verndale; 20.15' before traffic light by TJ Maxx; 32.65' past overhead traffic light by TJ Maxx; 11.3' past sewer cap.

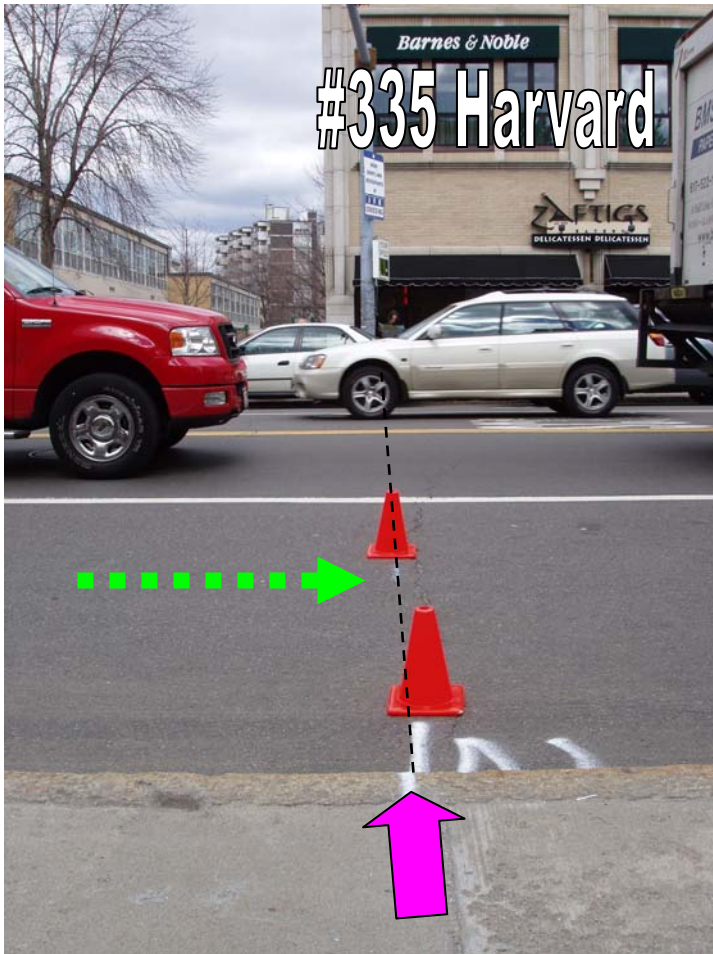


# Turnaround

On Harvard; at intersection of Verndale;  
by 525 Harvard (TJ Maxx.)



# Mile 2

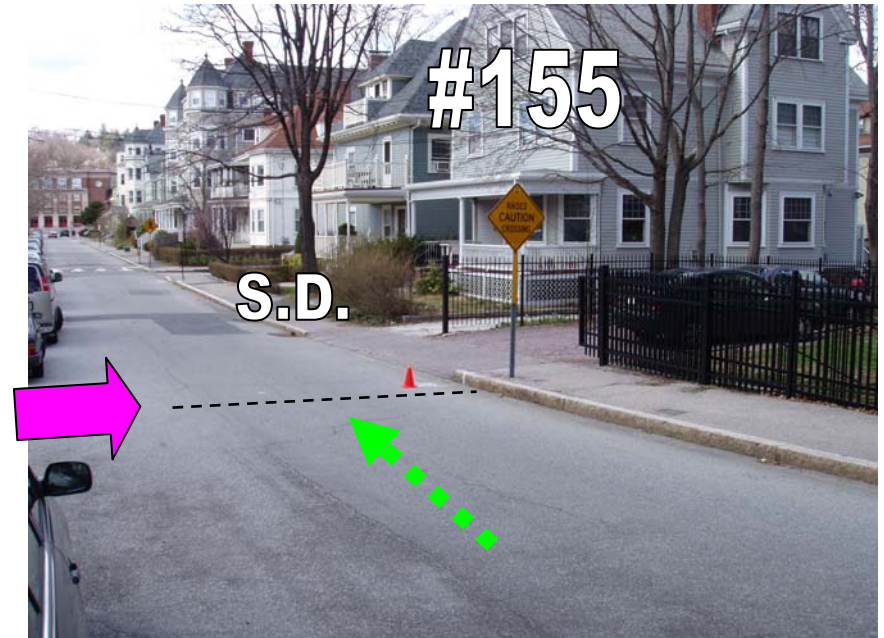



On Harvard St; by building at 41 Centre St; opposite #335 Harvard; approx 2m past fire hydrant; approx. 5m before L.P.



# Mile 3

On Davis; by driveway of # 151 Davis; approx 1m past  
“RAISED CAUTION CROSSING” sign; approx 10m  
before storm drain;







For more information, contact  
Justin Kuo (617-731-9889)

# # #